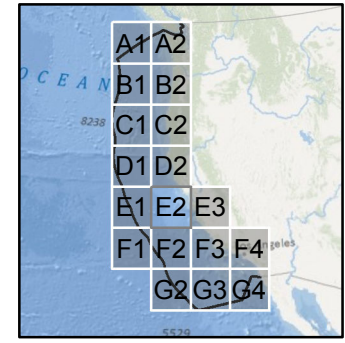

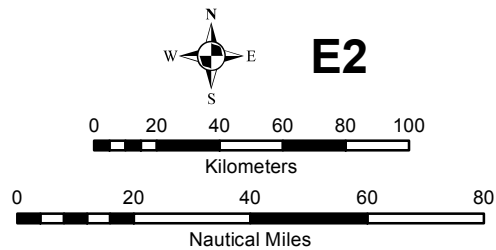
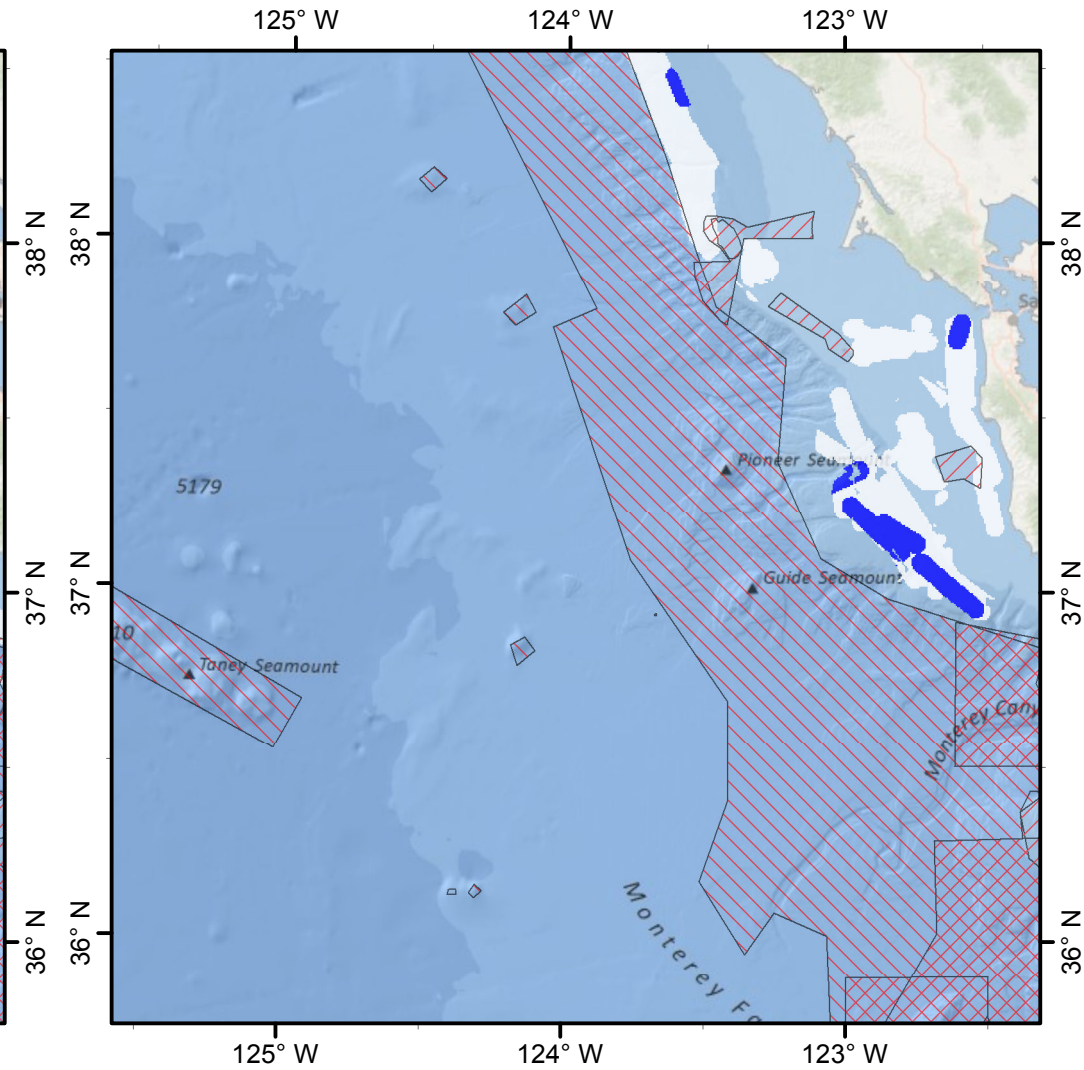
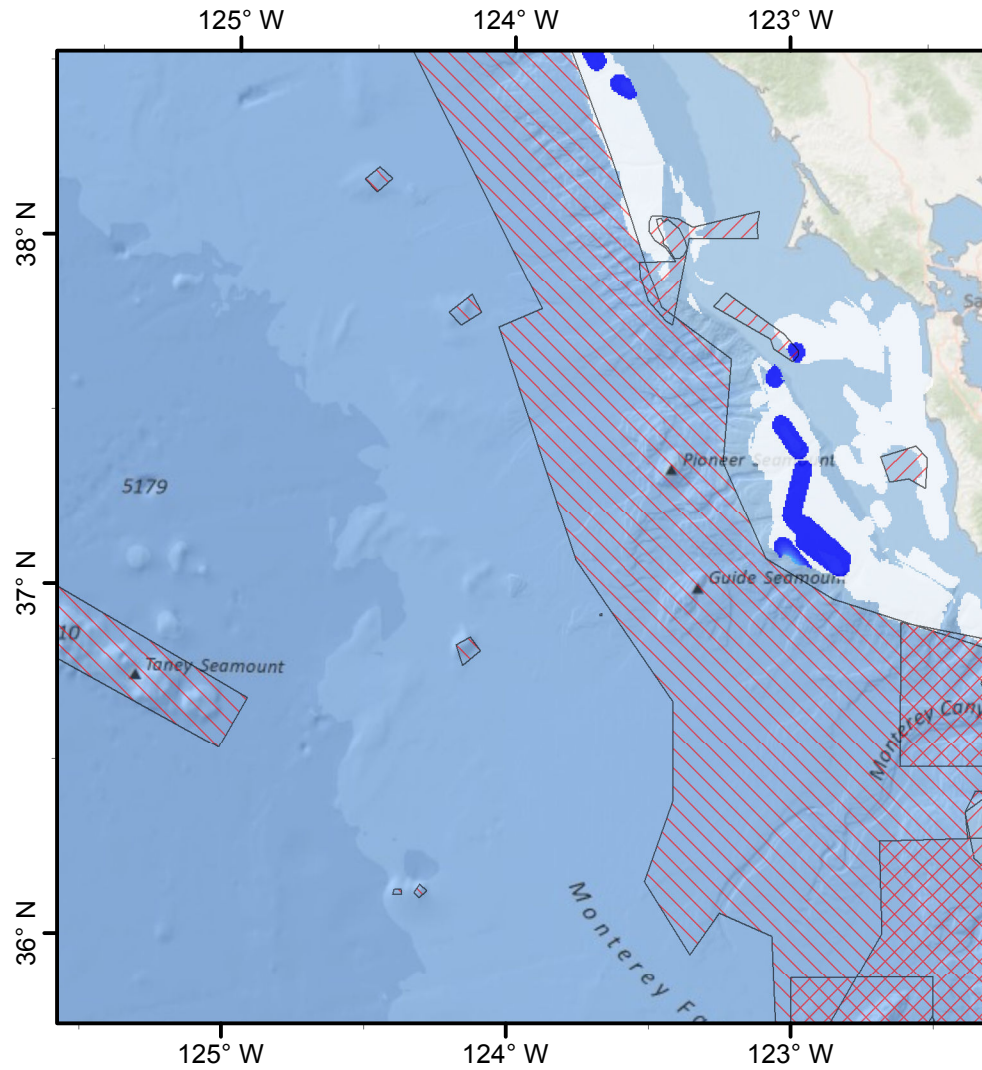


Before

# Standardized Coral & Sponge Bycatch (WCGOP - Trawl)

After



Map Scale: 1:2,400,000  
 Date Saved: 20 Aug 2012  
 Author: Curt Whitmire (NOAA Fisheries - NWFSC)

Map 5 of 8

Search Radius: 3,000 m  
 Cell Size: 500 m